



VATSIM | vZAU <http://chicagoartcc.org>

VATSIM - Virtual Air Traffic Simulation Network
<http://vatsim.net>

VATUSA - United States Division
<http://vatusa.net>

Chicago ARTCC Facility List

07/2020

V1.2



Record of Revisions		
Version	Description	Date
V1.0	Initial Creation	7/5/20
V1.1	Correction of Great Lakes Approach info	7/6/20
V1.2	Removal of split info, addition of operating hours, blocking of irrelevant boxes and minor spelling corrections to BMI info	7/8/20

NOTE—All facilities denoted in **bold** are the primary/combined sectors.



Chicago Center (ZAU)

INTRA-FACILITY IDENTIFICATION	FREQUENCY	ATIS	CALLSIGN	Operating Hours
Chicago Center 35 BEARZ Low	134.870		CHI_35_CTR	
Chicago Center 26 KUBBS Low	133.200		CHI_26_CTR	
Chicago Center 46 BOILER High	121.270		CHI_46_CTR	
Chicago Center 51 PLANO Low	135.150		CHI_51_CTR	
Chicago Center 60 BADGER High	126.870		CHI_60_CTR	
Chicago Center 74 FARMM Low	133.350		CHI_74_CTR	
Chicago Center 88 KEELER High	127.620		CHI_88_CTR	
Chicago Center 94 IOWA CITY High	125.570		CHI_94_CTR	

Chicago TRACON (C90)

RADIO IDENTIFICATION	FREQUENCY	ATIS	CALLSIGN	Operating Hours
Chicago Approach CENTER FINAL	119.000		CHI_Z_APP	
Chicago Approach CENTER FINAL (East Flow)	126.050		CHI_H_APP	
Chicago Approach SOUTH FINAL	133.620		CHI_W_APP	
Chicago Approach NORTH FINAL	124.350		CHI_F_APP	
Chicago Approach FARMM Feeder	135.020		CHI_Y_APP	
Chicago Approach PLANO Feeder	135.070		CHI_X_APP	
Chicago Approach KUBBS Feeder	125.700		CHI_J_APP	
Chicago Approach OKK Feeder	118.920		CHI_E_APP	
Chicago Approach South Sat 1	128.200		CHI_S_APP	
Chicago Approach South Sat 2	119.350		CHI_P_APP	
Chicago Approach South Sat 3	133.500		CHI_L_APP	
Chicago Approach South Sat 4	127.870		CHI_U_APP	
Chicago Approach North Sat	120.550		CHI_A_APP	
Chicago Departure EAST	125.000		CHI_B_DEP	
Chicago Departure NORTH	134.400		CHI_D_DEP	
Chicago Departure WEST	135.270		CHI_G_DEP	
Chicago Departure SOUTH	126.620		CHI_M_DEP	
Chicago Departure LOOP	118.270		CHI_N_DEP	
Chicago Departure KANE	125.400		CHI_K_DEP	
O'HARE TOWER CAB				
O'Hare Clearance Delivery EAST	121.600		ORD_E_DEL	
O'Hare Clearance Delivery WEST	119.250		ORD_W_DEL	
O'Hare Ground EAST Ramp	131.300		ORD_ER_GND	
O'Hare Ground WEST Ramp	128.900		ORD_WR_GND	



O'Hare Ground METERING	121.670		ORD_M_GND	
O'Hare Ground INBOUND	121.900		ORD_I_GND	
O'Hare Ground OUTBOUND	121.750		ORD_O_GND	
O'Hare Ground NORTH	124.120		ORD_N_GND	
O'Hare Ground SOUTH	118.050		ORD_S_GND	
O'Hare Ground AUXILIARY	134.150		ORD_C_GND	
O'Hare Tower NORTH	128.150		ORD_NN_TWR	
O'Hare Tower NORTH CENTER	126.900		ORD_N_TWR	
O'Hare Tower SOUTH CENTER	120.750	135.400	ORD_S_TWR	
O'Hare Tower SOUTH	133.000		ORD_SS_TWR	
O'Hare Tower AUXILIARY	132.700		ORD_C_TWR	
MIDWAY TOWER CAB				
Midway Clearance Delivery	124.620		MDW_DEL	
Midway Ground	121.650		MDW_GND	
Midway Tower	135.200	132.750	MDW_TWR	
Midway Tower RADAR	119.450		MDW_R_TWR	
OTHER FACILITIES				
Aurora Tower	120.600	125.850	ARR_TWR	1300z-0300z
Aurora Ground	121.700		ARR_GND	1300z-0300z
Dupage Tower	120.900	132.075	DPA_TWR	
Dupage Ground	121.800		DPA_GND	
Gary Tower	125.600	134.570	GYG_TWR	1100z-0400z
Gary Ground	121.900		GYG_GND	1100z-0400z
Executive Ground	121.700		PWK_GND	1200z-0400z
Executive Tower	119.900	124.200	PWK_TWR	1200z-0400z
Waukegan Ground	121.650		UGN_GND	1200z-0200z
Waukegan Tower	120.050	132.400	UGN_TWR	1200z-0200z

Milwaukee TRACON

RADIO IDENTIFICATION	FREQUENCY	ATIS	CALLSIGN	Operating Hours
Milwaukee Clearance Delivery	124.620		MKE_DEL	
Milwaukee Ground	121.650		MKE_GND	
Milwaukee Tower	124.570	126.400	MKE_TWR	
Milwaukee Approach EAST FEEDER	118.000		MKE_E_APP	
Milwaukee Approach WEST FEEDER	126.500		MKE_W_APP	
Milwaukee Approach FINAL	127.850		MKE_F_APP	
Milwaukee Approach RIPPON WEST	127.000		MKE_L_APP	
Milwaukee Approach RIPPON EAST	127.370		MKE_H_APP	
Milwaukee Departure EAST	119.650		MKE_M_DEP	
Milwaukee Departure WEST	125.350		MKE_B_DEP	
Fisk Approach	120.700		OSH_V_APP	AIRVENTURE ONLY
Satellite Facilities				
Kenosha Ground	121.870		ENW_GND	1300z-0300z
Kenosha Tower	118.600	121.170	ENW_TWR	1300z-0300z
Waukesha Ground	121.600		UES_GND	1200z-0300z
Waukesha Tower	123.700	118.870	UES_TWR	1200z-0300z
Timmerman Ground	121.700		MWC_GND	1300z-0300z
Timmerman Tower	120.500	128.300	MWC_TWR	1300z-0300z
Oshkosh Ground	132.300		OSH_GND	1200z-0400z
Oshkosh North Tower	118.500	125.900	OSH_N_TWR	1200z-0400z
Oshkosh South Tower	126.600		OSH_S_TWR	1200z-0400z

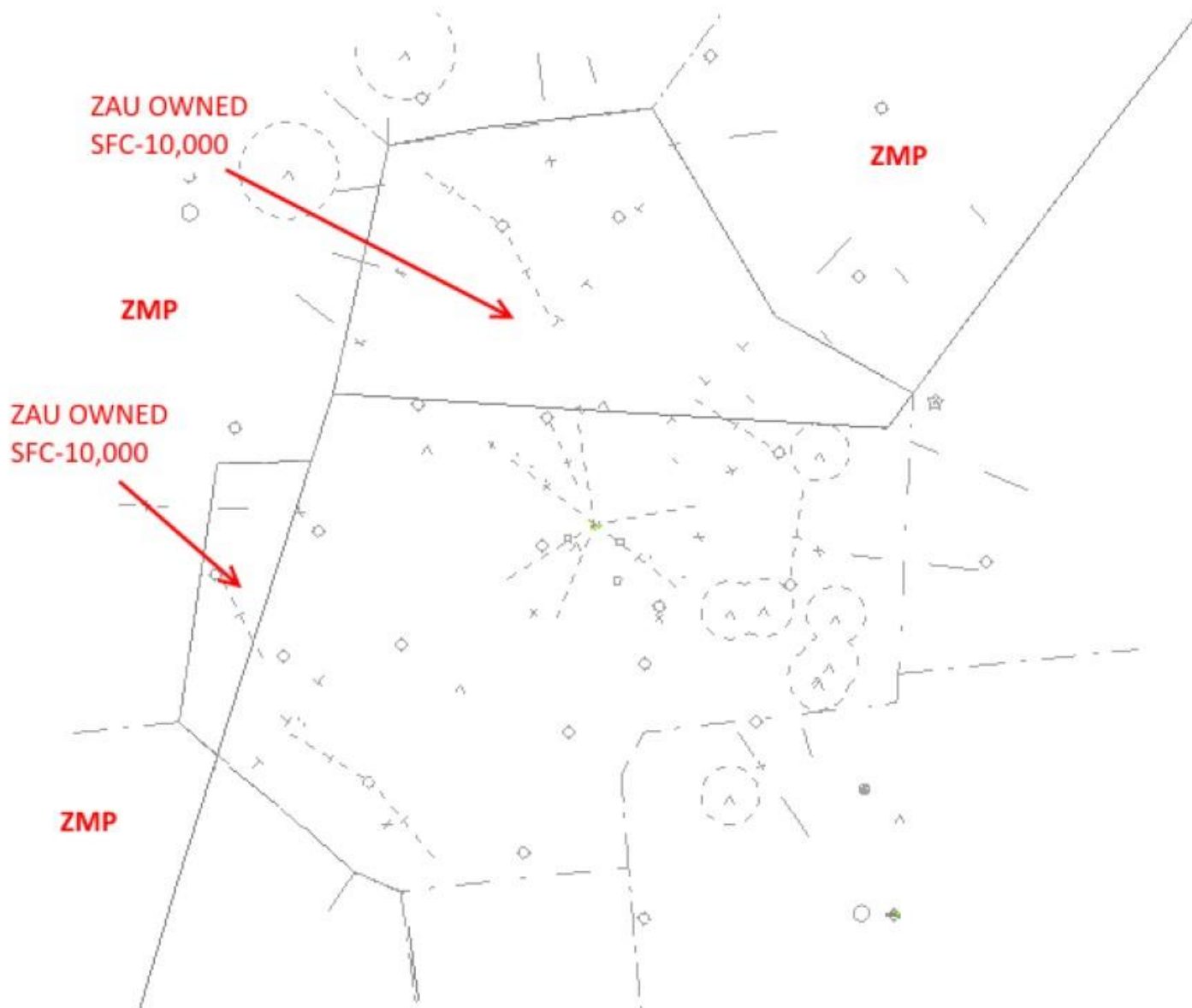
Great Lakes TRACON

RADIO IDENTIFICATION	FREQUENCY	ATIS	CALLSIGN	Operating Hours
Great Lakes Approach BELLS	119.200		AZO_E_APP	1030z-0500z
Great Lakes Approach GRIFFIN	128.400		AZO_G_APP	1030z-0500z
Great Lakes Approach BRONCO	121.200		AZO_R_APP	1030z-0500z
Great Lakes Approach LUMBERTOWN	119.800		AZO_N_APP	1030z-0500z
Great Lakes Approach WHITECAP	124.600		AZO_W_APP	1030z-0500z
Great Lakes Approach SHORELINE	133.820		AZO_S_APP	1030z-0500z
Local Facilities				
Kalamazoo Delivery	121.750		AZO_DEL	1100z-0400z
Kalamazoo Ground	121.900		AZO_GND	1100z-0400z
Kalamazoo Tower	118.300	127.250	AZO_TWR	1100z-0400z
Battle Creek Ground	121.700		BTL_GND	1200z-0400z
Battle Creek Tower	126.820	128.320	BTL_TWR	1200z-0400z
Grand Rapids Clearance Delivery	119.300		GRR_DEL	1030z-0500z
Grand Rapids Ground	121.800		GRR_GND	1030z-0500z
Muskegon Ground	121.600		MKG_GND	1100z-0400z
Muskegon Tower	126.250	124.300	MKG_TWR	1100z-0400z



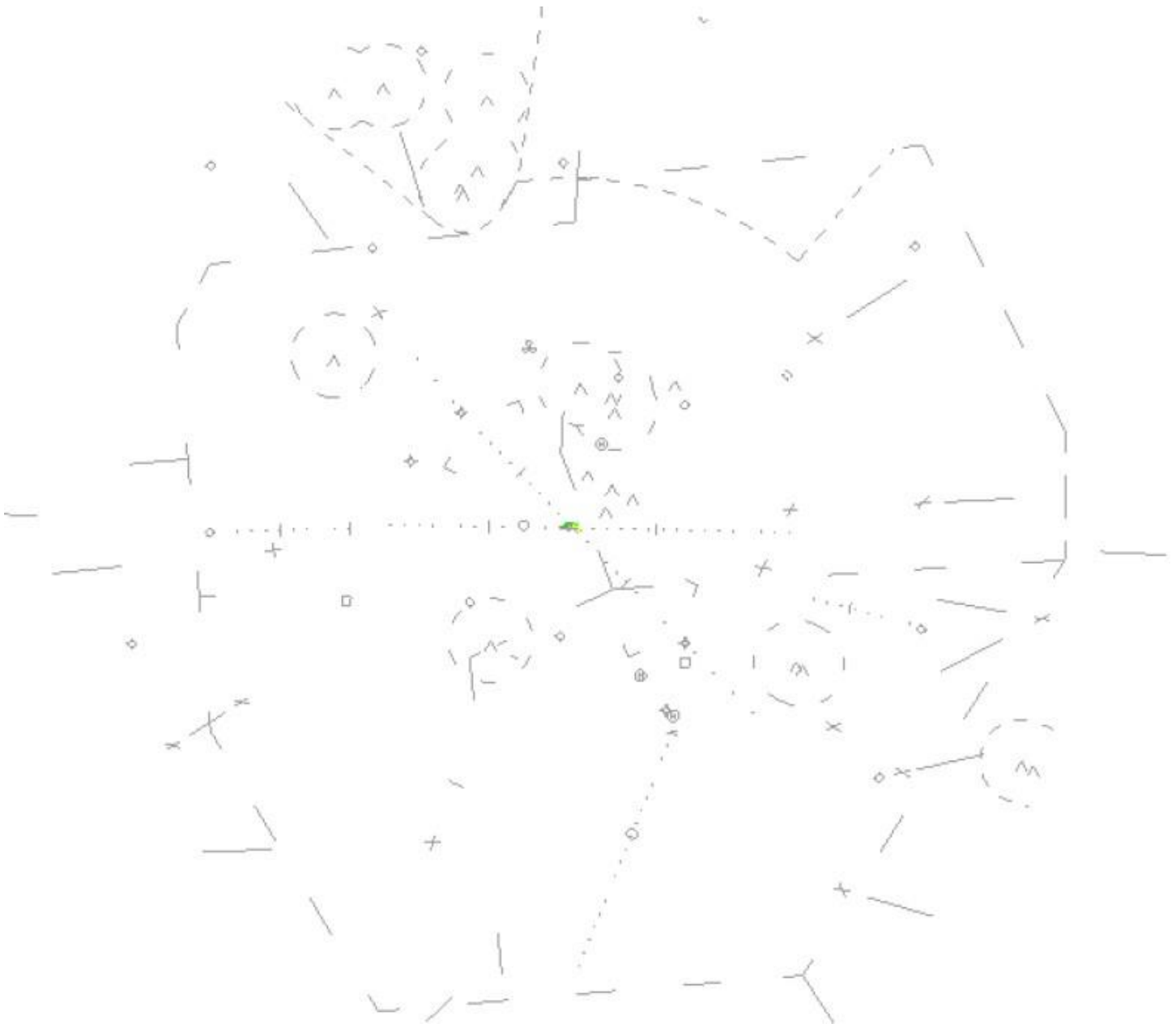
Waterloo TRACON

RADIO IDENTIFICATION	FREQUENCY	ATIS	CALLSIGN	Operating Hours
Waterloo Ground	121.900		ALO_GND	1200z-0200z
Waterloo Tower	125.070	120.650	ALO_TWR	1200z-0200z
Waterloo Approach	118.900		ALO_APP	1200z-0200z



Cedar Rapids TRACON

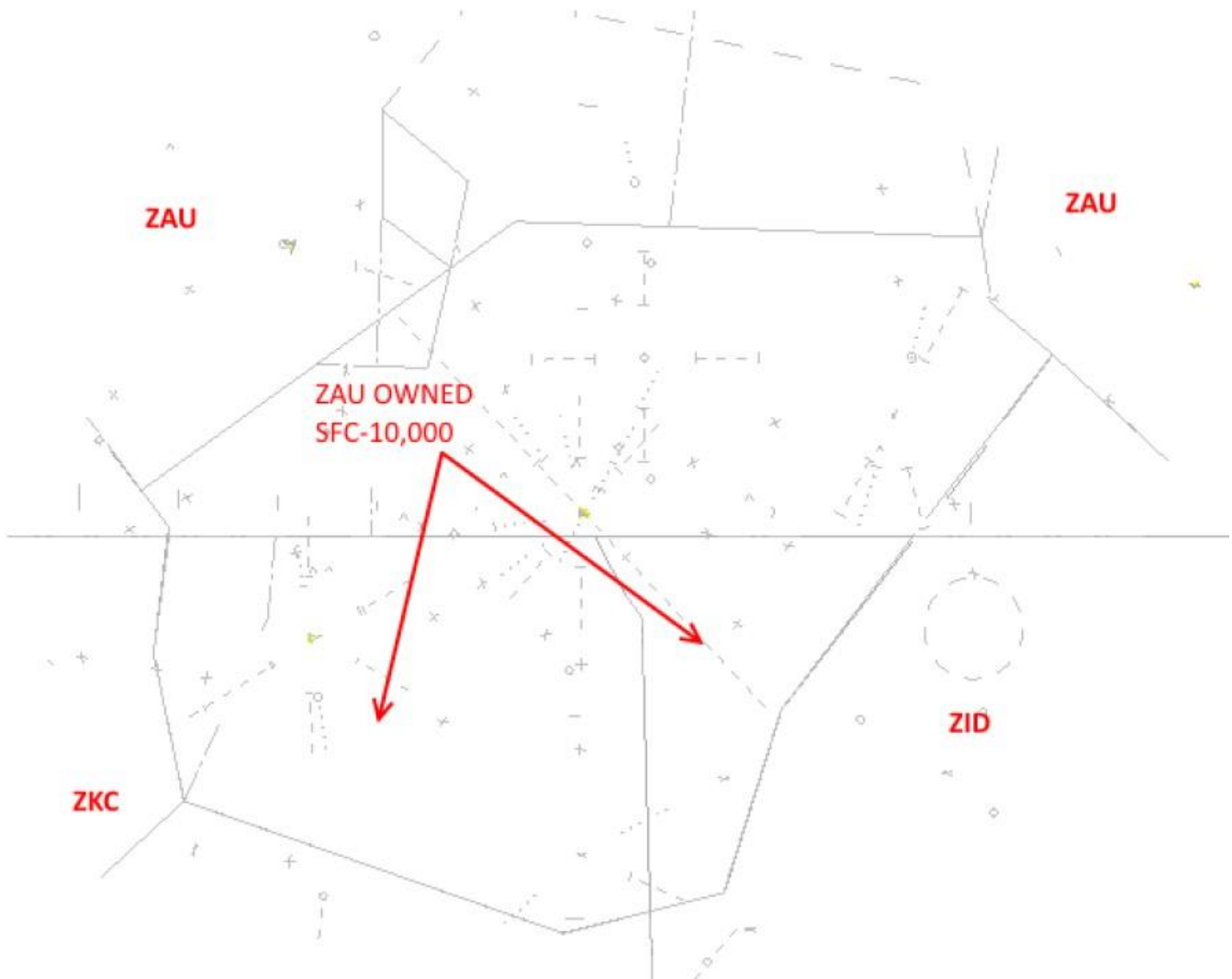
RADIO IDENTIFICATION	FREQUENCY	ATIS	CALLSIGN	Operating Hours
Cedar Rapids Clearance Delivery	125.450		CID_DEL	1100z-0530z
Cedar Rapids Ground	121.600		CID_GND	1100z-0530z
Cedar Rapids Tower	118.700	124.150	CID_TWR	1100z-0530z
Cedar Rapids Approach North	134.050		CID_N_APP	1100z-0530z
Cedar Rapids Approach South	119.700		CID_S_APP	1100z-0530z





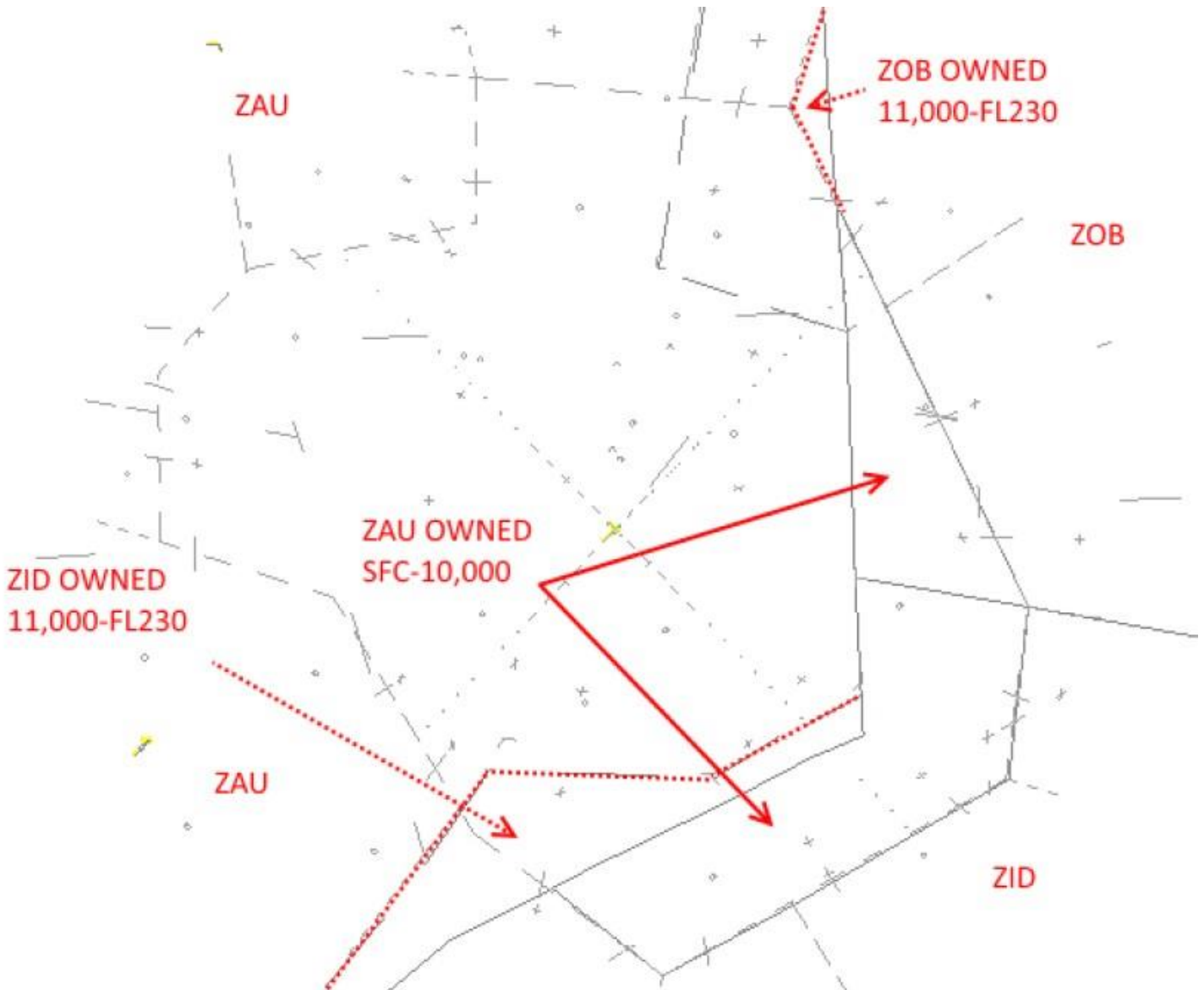
Champaign TRACON

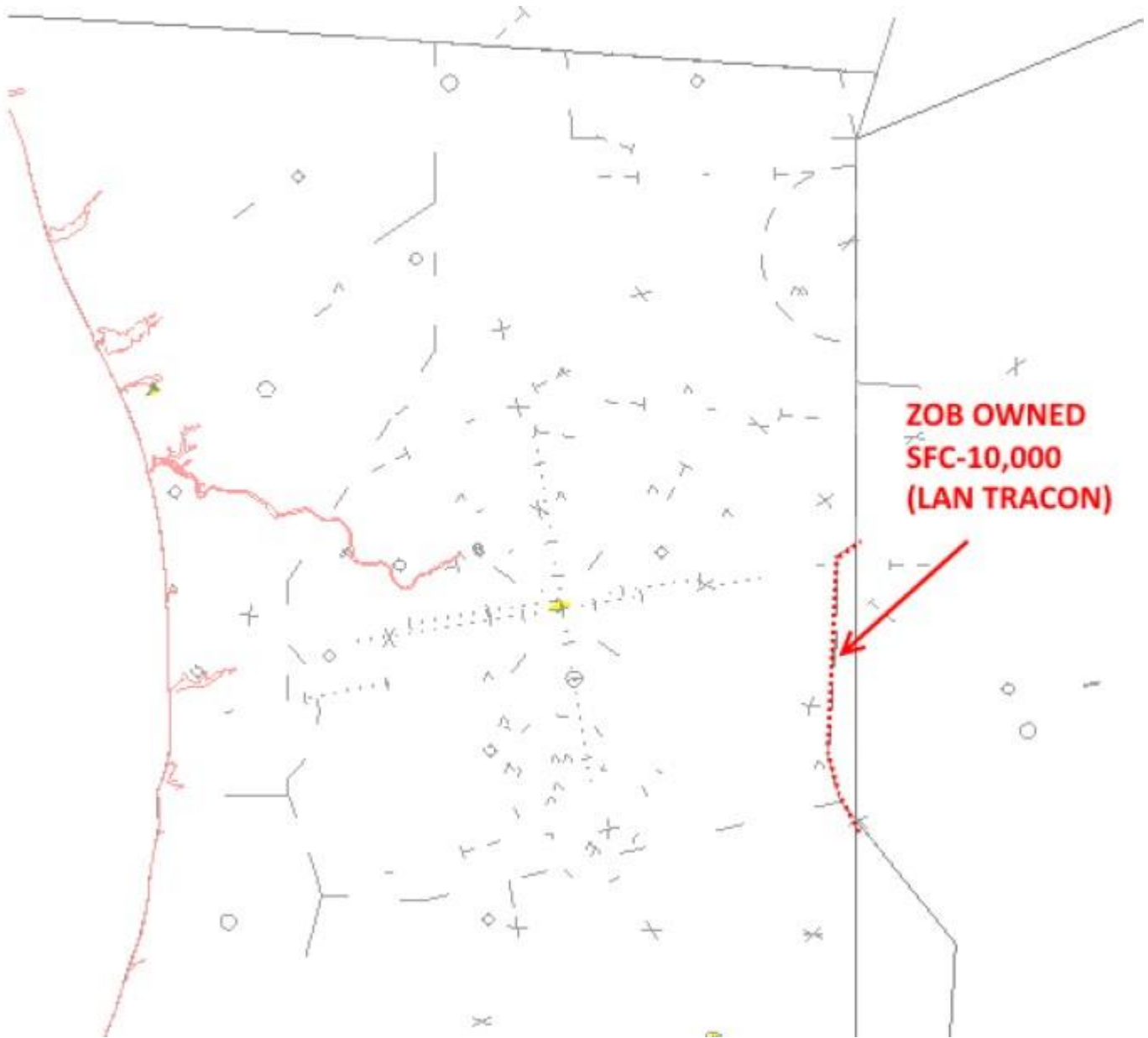
RADIO IDENTIFICATION	FREQUENCY	ATIS	CALLSIGN	Operating Hours
Champaign Clearance Delivery	128.750		CMI_DEL	1200z-0500z
Champaign Ground	121.800		CMI_GND	1200z-0500z
Champaign Tower	120.400	124.850	CMI_TWR	1200z-0500z
Champaign Approach North	121.350		CMI_N_APP	1200z-0500z
Champaign Approach South	132.850		CMI_S_APP	1200z-0500z
Satellite Facility				
Decatur Ground	121.750		DEC_GND	1200z-0400z
Decatur Tower	118.900	126.350	DEC_TWR	1200z-0400z



Fort Wayne TRACON

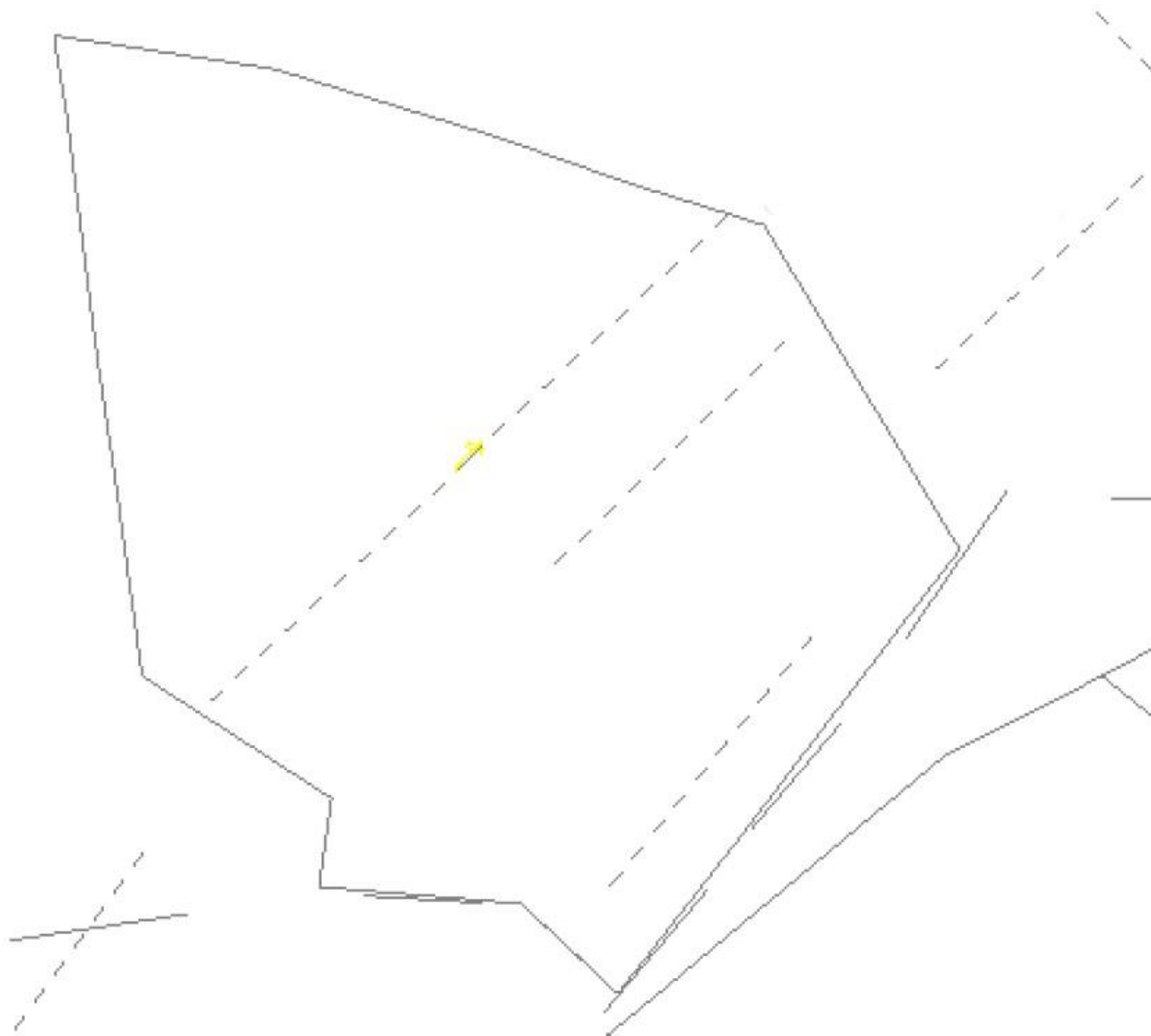
RADIO IDENTIFICATION	FREQUENCY	ATIS	CALLSIGN	Operating Hours
Fort Wayne Clearance Delivery	124.750		FWA_DEL	
Fort Wayne Ground	121.900		FWA_GND	
Fort Wayne Tower	119.100	121.250	FWA_TWR	
Fort Wayne Approach East	127.200		FWA_E_APP	
Fort Wayne Approach West	132.150		FWA_W_APP	





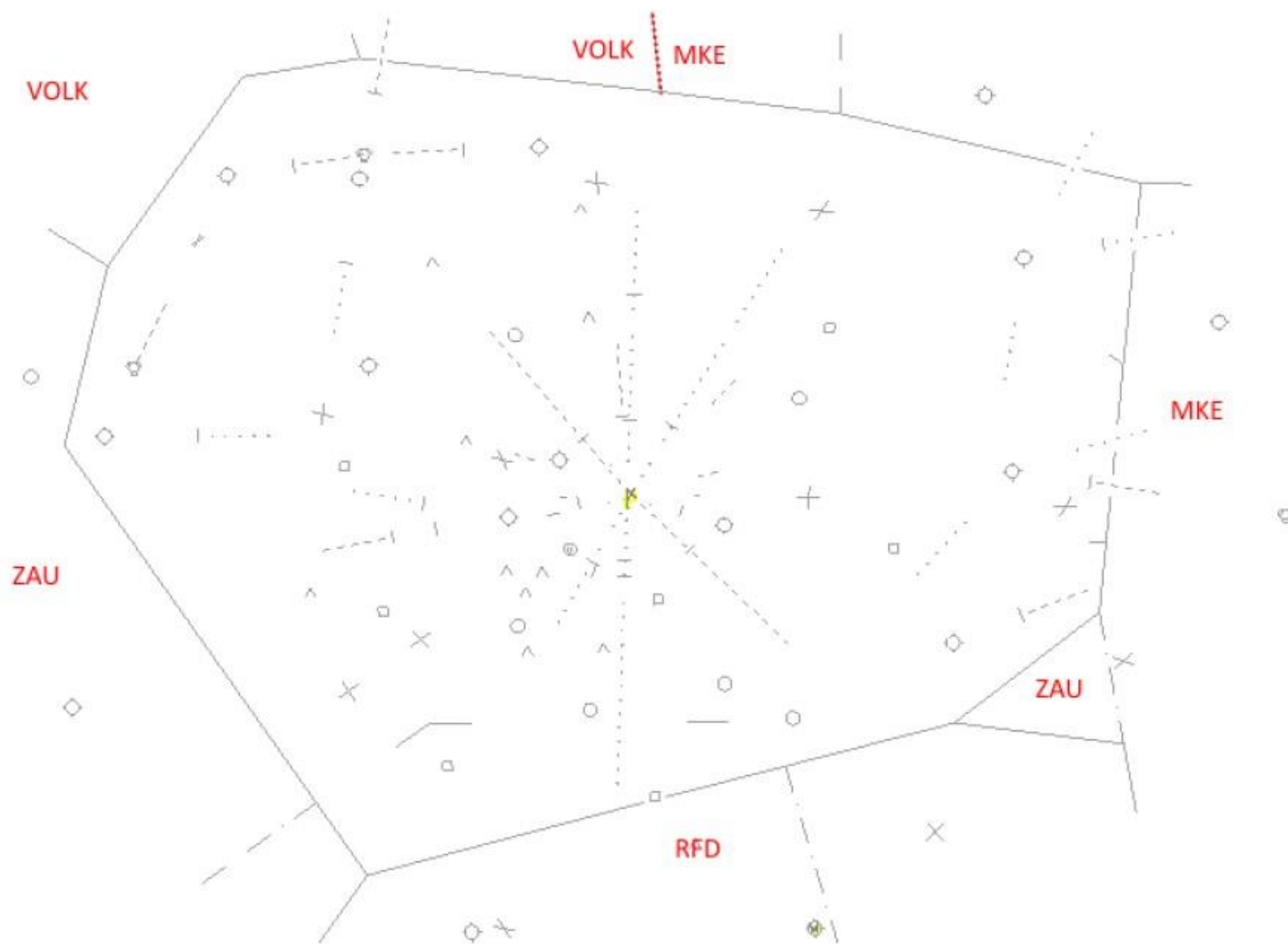
Grissom RAPCON

RADIO IDENTIFICATION	FREQUENCY	ATIS	CALLSIGN	Operating Hours
Grissom Clearance Delivery	123.700		GUS_DEL	1200z-0400z
Grissom Ground	128.420		GUS_GND	1200z-0400z
Grissom Tower	133.700	108.45 (NOT SIMULATED)	GUS_TWR	1200z-0400z
Grissom Approach East	121.050		GUS_E_APP	1200z-0400z
Grissom Approach West	123.850		GUS_W_APP	1200z-0400z



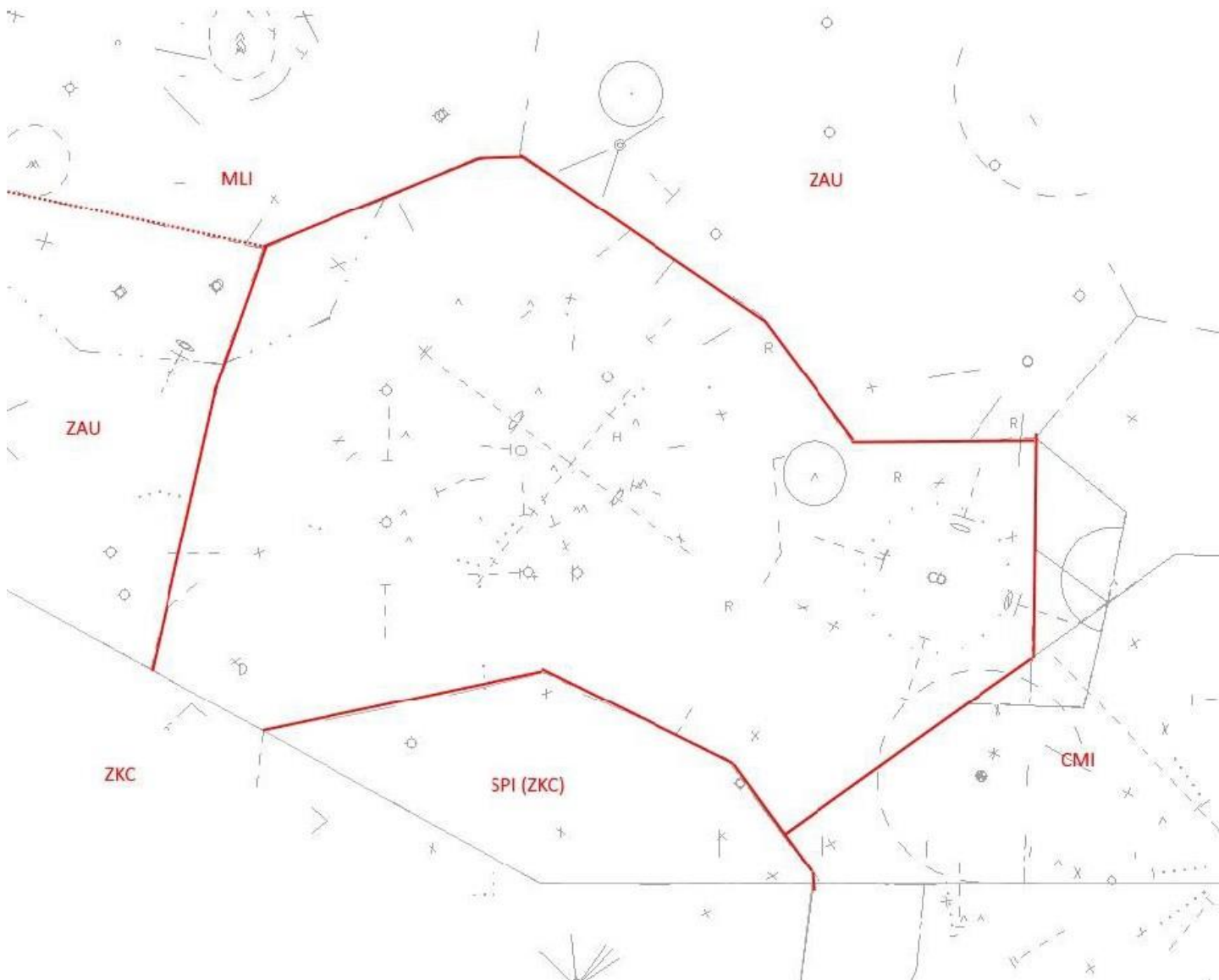
Madison TRACON

RADIO IDENTIFICATION	FREQUENCY	ATIS	CALLSIGN	Operating Hours
Madison Clearance Delivery	121.620		MSN_DEL	1200z-0500z
Madison Ground	121.900		MSN_GND	1200z-0500z
Madison Tower	119.300	124.650	MSN_TWR	1200z-0500z
Madison Approach East	120.100		MSN_E_APP	1200z-0500z
Madison Approach West	135.450		MSN_W_APP	1200z-0500z



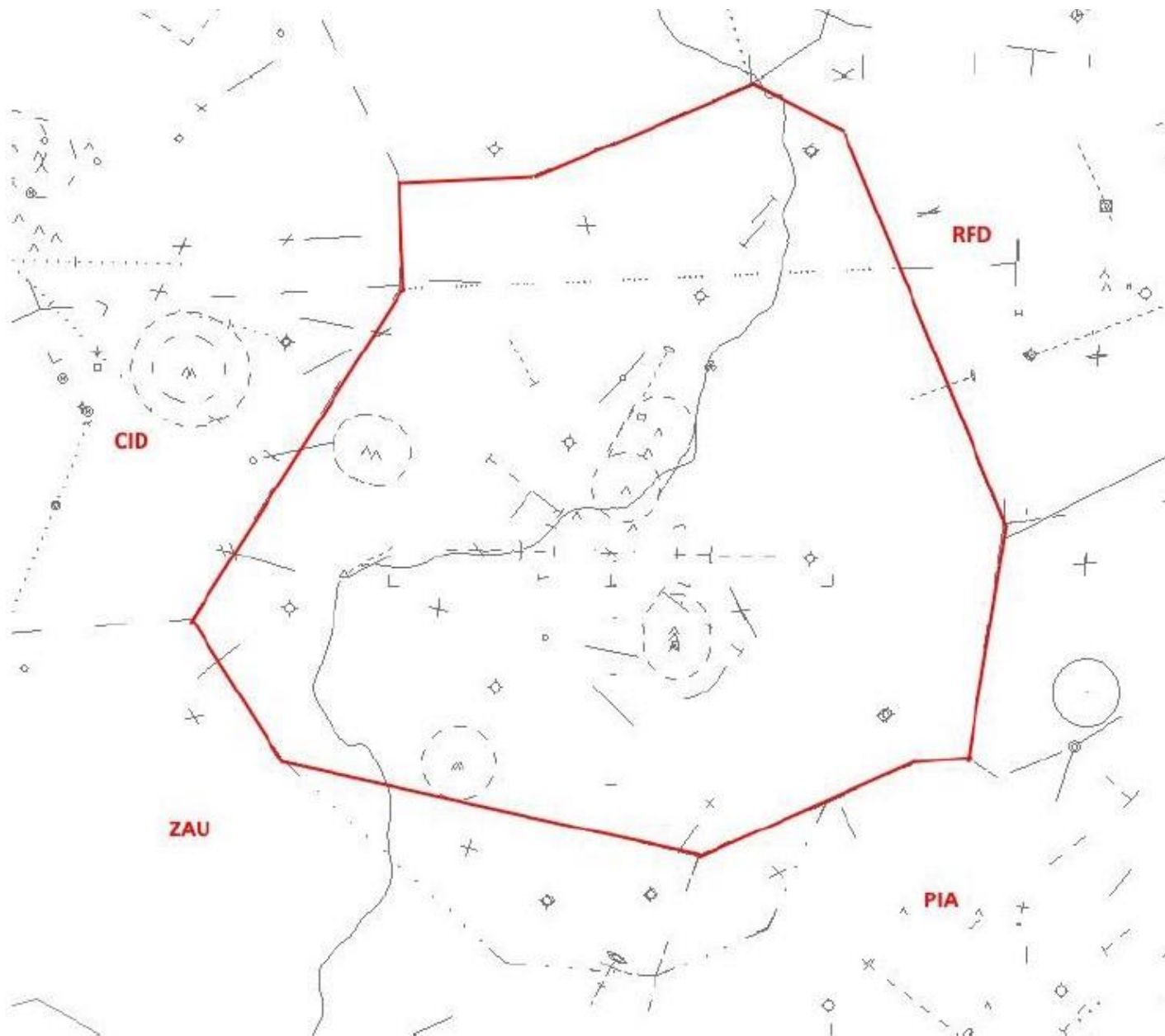
Peoria TRACON

RADIO IDENTIFICATION	FREQUENCY	ATIS	CALLSIGN	Operating Hours
Peoria Ground	121.850		PIA_GND	
Peoria Tower	124.000	126.100	PIA_TWR	
Peoria Approach East	124.670		PIA_E_APP	
Peoria Approach West	125.800		PIA_W_APP	
Bloomington Ground	121.650		BMI_GND	1200z-0400z
Bloomington Tower	124.600	135.350	BMI_TWR	1200z-0400z



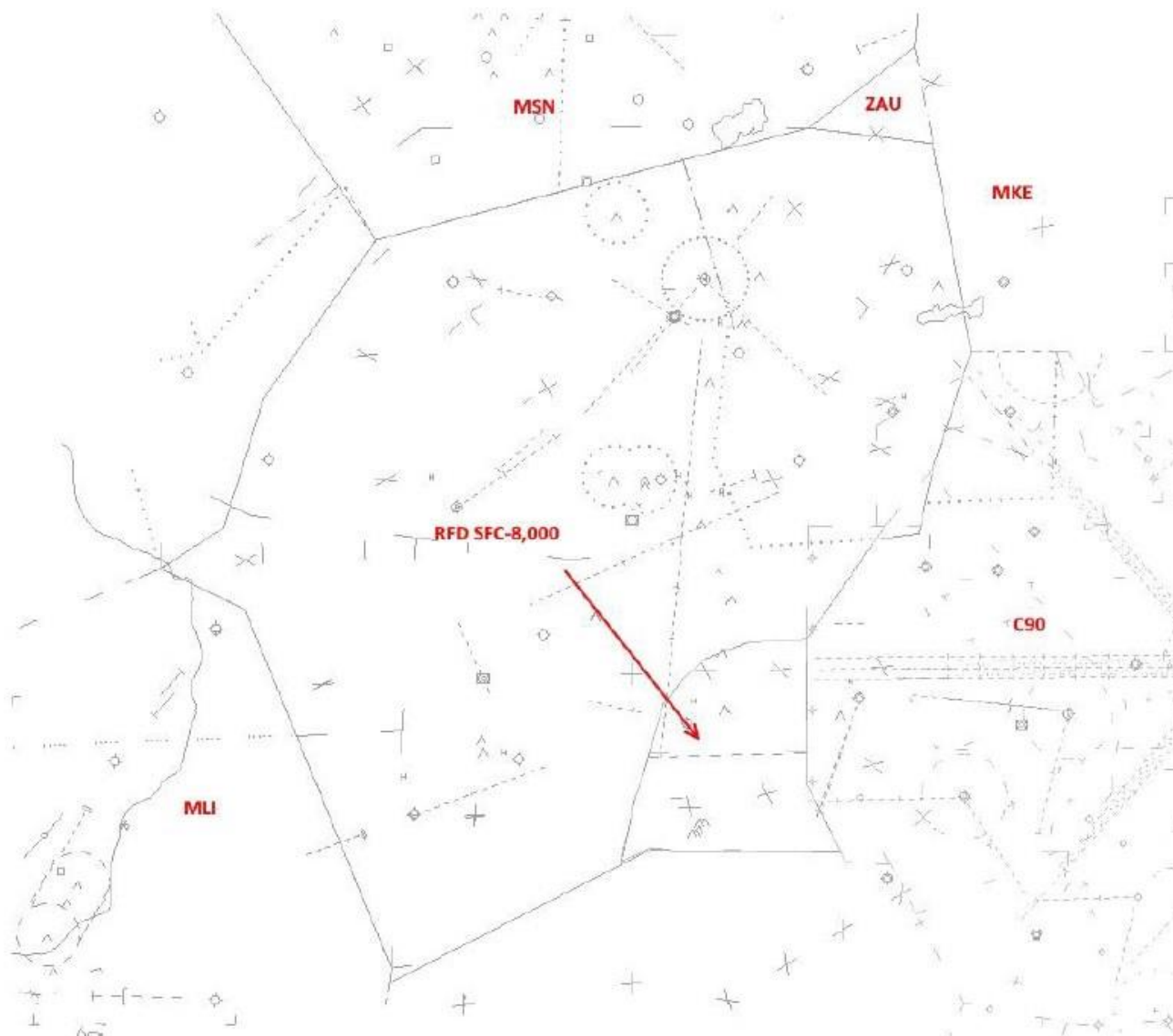
Quad City TRACON

RADIO IDENTIFICATION	FREQUENCY	ATIS	CALLSIGN	Operating Hours
Quad City Clearance Delivery	124.050		MLI_DEL	1130z-0430z
Quad City Ground	121.900		MLI_GND	1130z-0430z
Quad City Tower	119.400	121.200	MLI_TWR	1130z-0430z
Quad City Approach North	125.950		MLI_N_APP	1130z-0430z
Quad City Approach South	133.270		MLI_S_APP	1130z-0430z



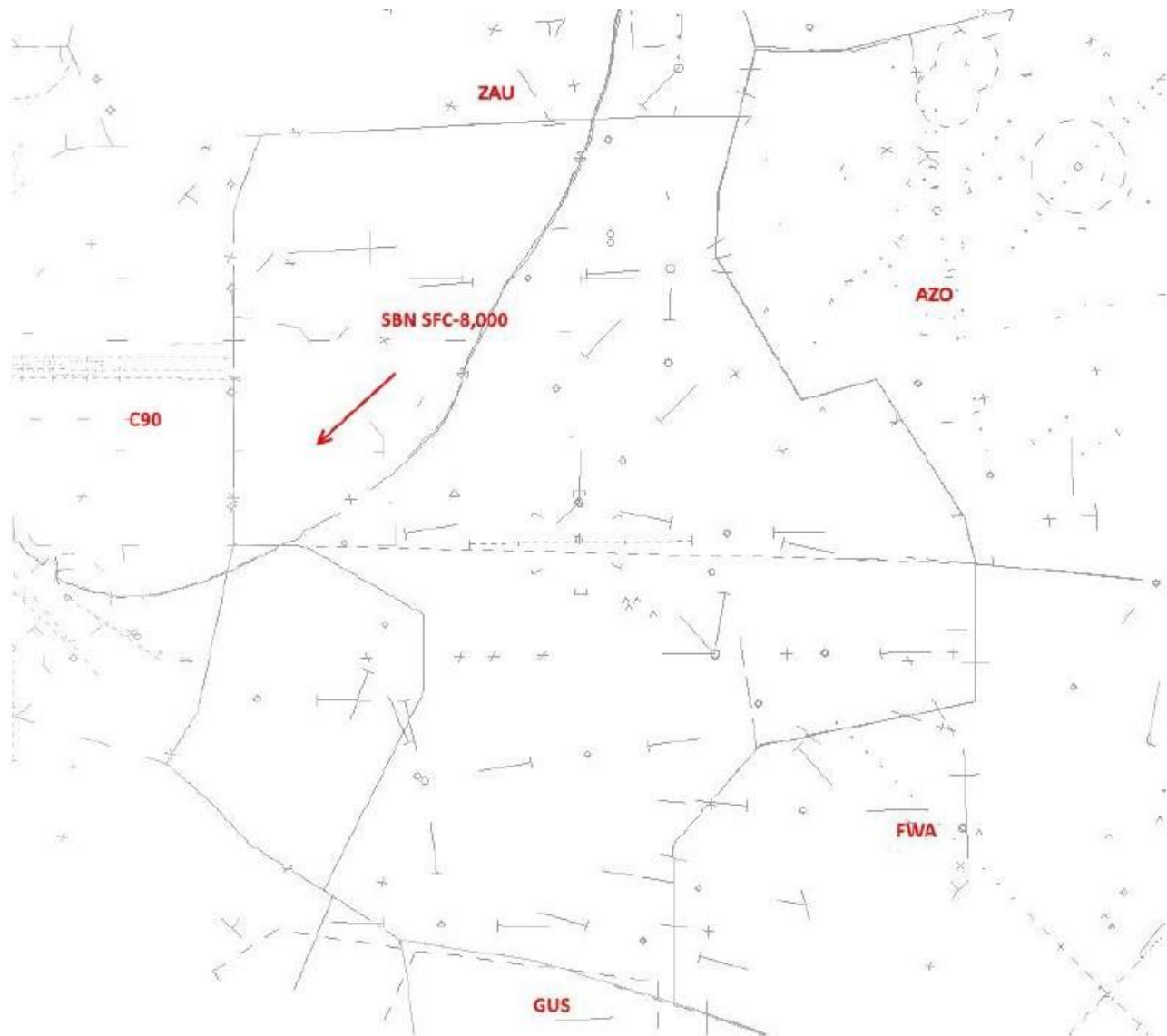
Rockford TRACON

RADIO IDENTIFICATION	FREQUENCY	ATIS	CALLSIGN	Operating Hours
Rockford Delivery	119.250		RFD_DEL	
Rockford Ground	121.900		RFD_GND	
Rockford Tower	118.100	127.600	RFD_TWR	
Rockford Approach East	121.000		RFD_E_APP	
Rockford Approach West	126.000		RFD_W_APP	
Janesville Ground	121.650		JVL_GND	1200z-0300z
Janesville Tower	118.800	128.250	JVL_TWR	1200z-0300z



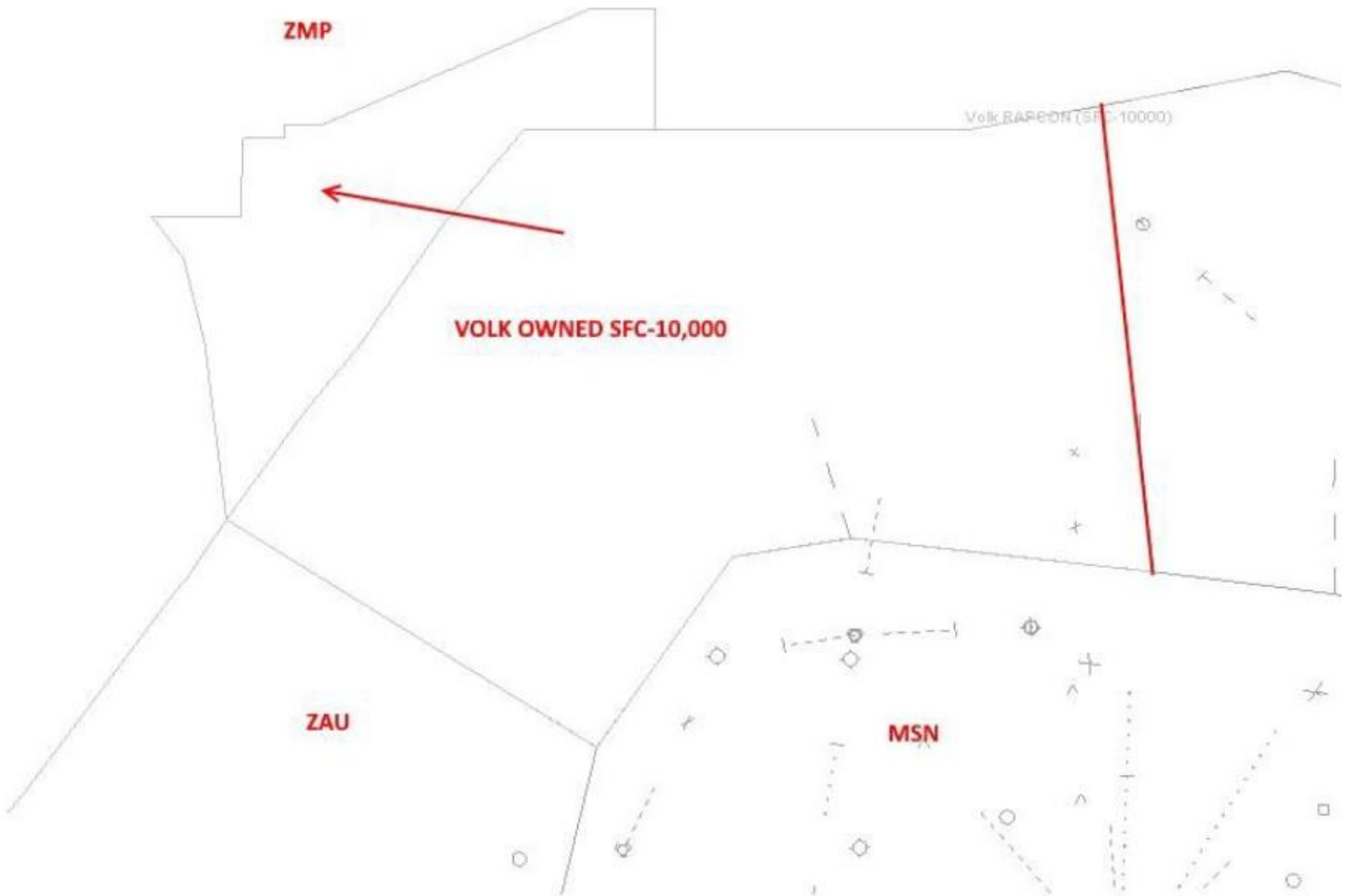
South Bend TRACON

RADIO IDENTIFICATION	FREQUENCY	ATIS	CALLSIGN	Operating Hours
South Bend Clearance Delivery	121.900		SBN_DEL	1030z-0500z
South Bend Ground	121.700		SBN_GND	1030z-0500z
South Bend Tower	118.900	120.670	SBN_TWR	1030z-0500z
South Bend Approach North	118.550		SBN_N_APP	1030z-0500z
South Bend Approach South	132.050		SBN_S_APP	1030z-0500z
Elkhart Ground	121.800		EKM_GND	1200z-0200z
Elkhart Tower	119.500		EKM_TWR	1200z-0200z



Volk RAPCON

RADIO IDENTIFICATION	FREQUENCY	ATIS	CALLSIGN	Operating Hours
Volk Clearance Delivery	128.750		VOK_DEL	1400z-2200z (MON-FRI)
Volk Ground	121.900		VOK_GND	1400z-2200z (MON-FRI)
Volk Tower	127.500	120.470	VOK_TWR	1400z-2200z (MON-FRI)
Volk Approach	135.250		VOK_APP	1400z-2200z (MON-FRI)
Sparta/Mc Coy Ground	123.100		CMY_GND	1400z-2200z (MON-FRI)
Sparta/Mc Coy Tower	124.600	119.770	CMY_TWR	1400z-2200z (MON-FRI)





Other Facilities

RADIO IDENTIFICATION	FREQUENCY	ATIS	CALLSIGN	Operating Hours
Dubuque Ground	121.800		DBQ_GND	1200z-0200z
Dubuque Tower	119.500	127.250	DBQ_TWR	1200z-0200z
Lafayette Ground	121.900		LAF_GND	1200z-0200z
Lafayette Tower	119.600	127.750	LAF_TWR	1200z-0200z